King County
Dept of Assessments

- Control
- RightOfWay
- Plat
- ShortPlat
- OriginalShortPlat
- Parcel
- Lot
- Easement
- Survey
- GovernmentLot
- Hydro
- DonationLandClaim
- Proposed
- Parcel
- Platted Major Number
- City

The information included on this map has been compiled by King County staff from a variety of sources and is subject to change without notice. King County makes no representations or warranties, express or implied, as to accuracy, completeness, timeliness, or rights to the use of such information. King County shall not be liable for any general, special, indirect, incidental, or consequential damages including, but not limited to, lost revenues or lost profits resulting from the use or misuse of the information contained on this map. Any sale of this map or information on this map is prohibited except by written permission of King County. This map is for assessment purposes only. It is provided to assist in locating your property and is not guaranteed to show accurate measurements or to reflect salability or buildability of tax parcels. Do not use for survey purposes.

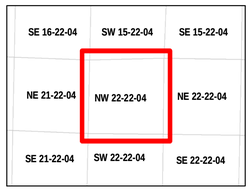

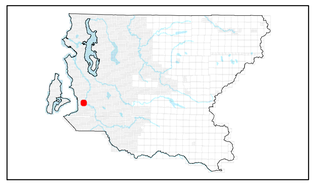

NW 22-22-04

N

1 inch = 100 feet
Date: 9/20/2024

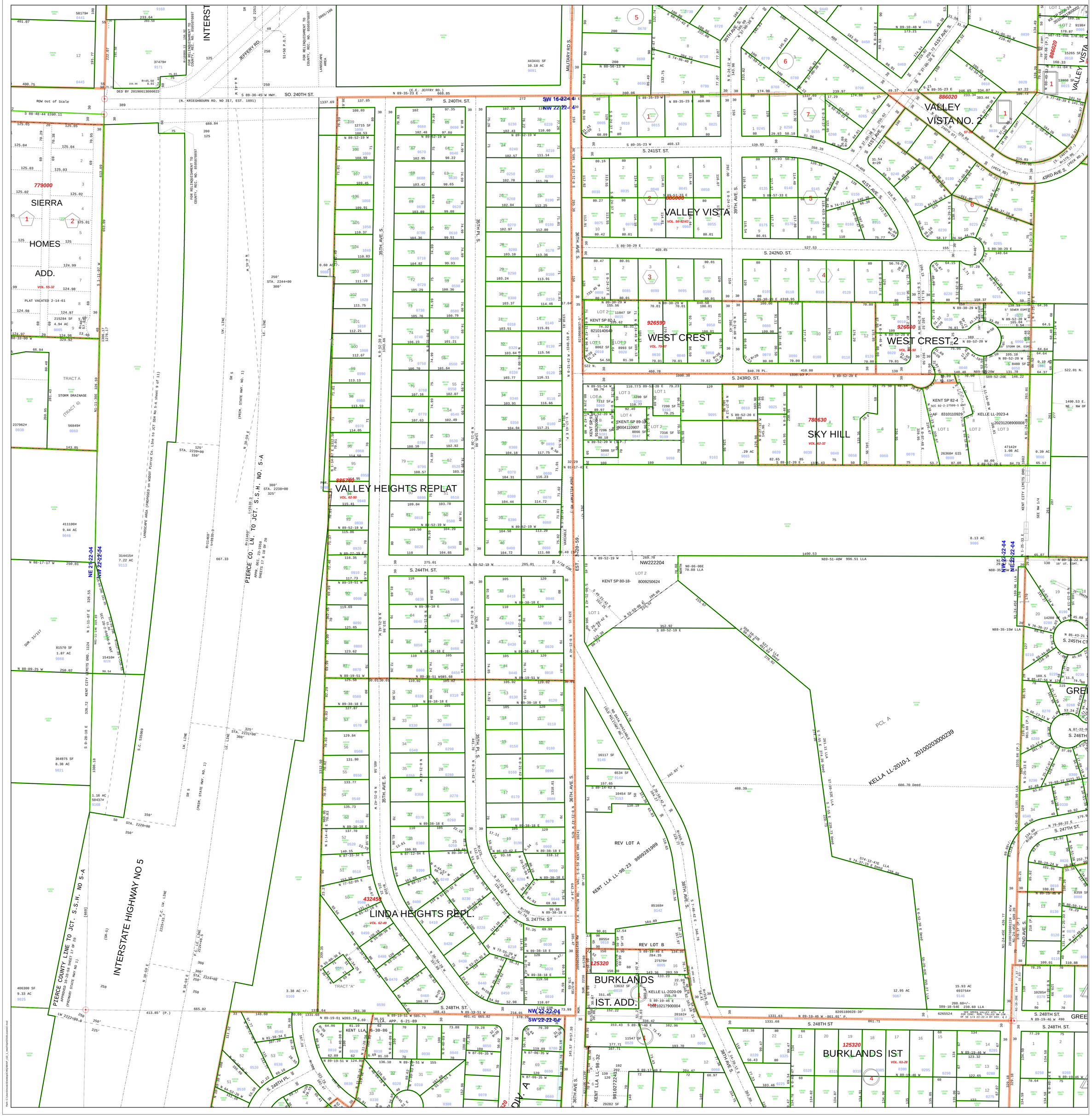
INTERSTATE
JEFFERY RD.
SO. 240TH ST.
S. 240TH. ST.
MILITARY RD S.
S. 241ST. ST.
S. 242ND. ST.
S. 243RD. ST.
S. 244TH. ST.
S. 247TH. ST
S. 248TH. ST.
35TH PL. S.
35TH AVE. S.
36TH AVE. S.
39TH AVE. S.
41ST AVE. S.
42ND AVE S.
43RD AVE S.
S. 245TH CT
VALLEY VISTA NO. 2
VALLEY VISTA
WEST CREST
WEST CREST 2
SKY HILL
VALLEY HEIGHTS REPLAT
LINDA HEIGHTS REPL.
BURKLANDS
BURKLANDS IST. ADD.
SIERRA HOMES ADD.
INTERSTATE HIGHWAY NO 5
PIERCE COUNTY LINE TO JCT. S.S.H. NO 5-A
PIERCE CO. LN. TO JCT. S.S.H. NO. 5-A
KELLA LL-2010-1 20100203000239
KELLE LL-2023-4 20231208900008
KENT SP 82-4
KENT SP 80-18
KENT SP 89-19
KENT SP 82-1
REV LOT A
REV LOT B
PCL A
NW 22-22-04
NE 22-22-04
SW 22-22-04
779000
886020
926590
926600
780630
125320
985250
432450
SCC 02-2-27599-1 KNT
SCC 02-2-27599-2 KNT
ROW out of Scale
DED BY 20190613000022
FOR RELINQUISHMENT TO COUNTY, REC. NO. 8505070897
LANDSCAPE AREA (PROPOSED on WSDOT Pierce Co. Line to JCT SSH No 5-A sheet 9 of 11)
LANDSCAPE AREA
(PRIM. STATE HWY. NO. 1)
(PRIMARY STATE HWY NO 1)
(N.: KRIEGHBOURN RD. NO 317, EST. 1891)
(E.E. JEFFERY RD.)
(PECK RD)
(S. 240TH ST.)
(S. 248TH ST.)
KENT CITY LIMITS GRID
SEE Nw 1/4
SEE GREEN VALLEY MTD.
KELLE LL-2020-09
KELLE LL-2023-4
KELLA LL-2010-1
KELLA LL-98-23
KENT LLA LL-98-32
KENT LLA 96-30-86
KENT LLA 96-30-86
NW222204
SW222204
NE222204
SE222204
VOL. 55-32
VOL. 62-50
VOL. 62-32
VOL. 79-97
VOL. 56-32/43
VOL. 62-49
VOL. 61-28
VOL. 84-50
443441 SF
10.18 AC
9091
411100#
9.44 AC
9046
314415#
7.22 AC
9113
81570 SF
1.87 AC
9068
364975 SF
8.38 AC
9021
406300 SF
9.33 AC
9025
1.16 AC
50437#
9168
3.38 AC +/-
9169
0.60 AC
9001
8.13 AC
9066
15.93 AC
693754#
9146
12.95 AC
9067
0.39 AC
9066
0.10 AC
9061
1400.53 E.
1400.53
522.01 N.
667.33
665.82
413.85' (P.)
1337.69
1338.64
1331.68
1331.63
1400.53
1339.93 P.
1335.43
1337.69
1339.93
1336.17
1326.72
1326.59
1326.46
1326.39
1326.55
1326.46
1326.39
1326.55
1326.46
1326.39
1326.55