King County
Dept of Assessments

- Control
- RightOfWay
- Plat
- ShortPlat
- OriginalShortPlat
- Parcel
- Lot
- Easement
- Survey
- GovernmentLot
- Hydro
- DonationLandClaim
- Proposed
- Parcel
- Platted Major Number
- City

The information included on this map has been compiled by King County staff from a variety of sources and is subject to change without notice. King County makes no representations or warranties, express or implied, as to accuracy, completeness, timeliness, or rights to the use of such information. King County shall not be liable for any general, special, indirect, incidental, or consequential damages including, but not limited to, lost revenues or lost profits resulting from the use or misuse of the information contained on this map. Any sale of this map or information on this map is prohibited except by written permission of King County. This map is for assessment purposes only. It is provided to assist in locating your property and is not guaranteed to show accurate measurements or to reflect salability or buildability of tax parcels. Do not use for survey purposes.

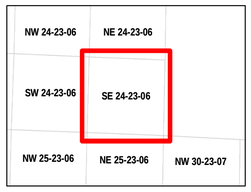

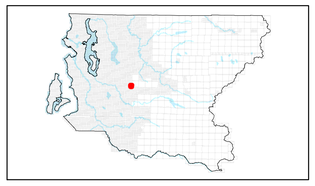

SE 24-23-06

N

1 inch = 100 feet
Date: 3/28/2024

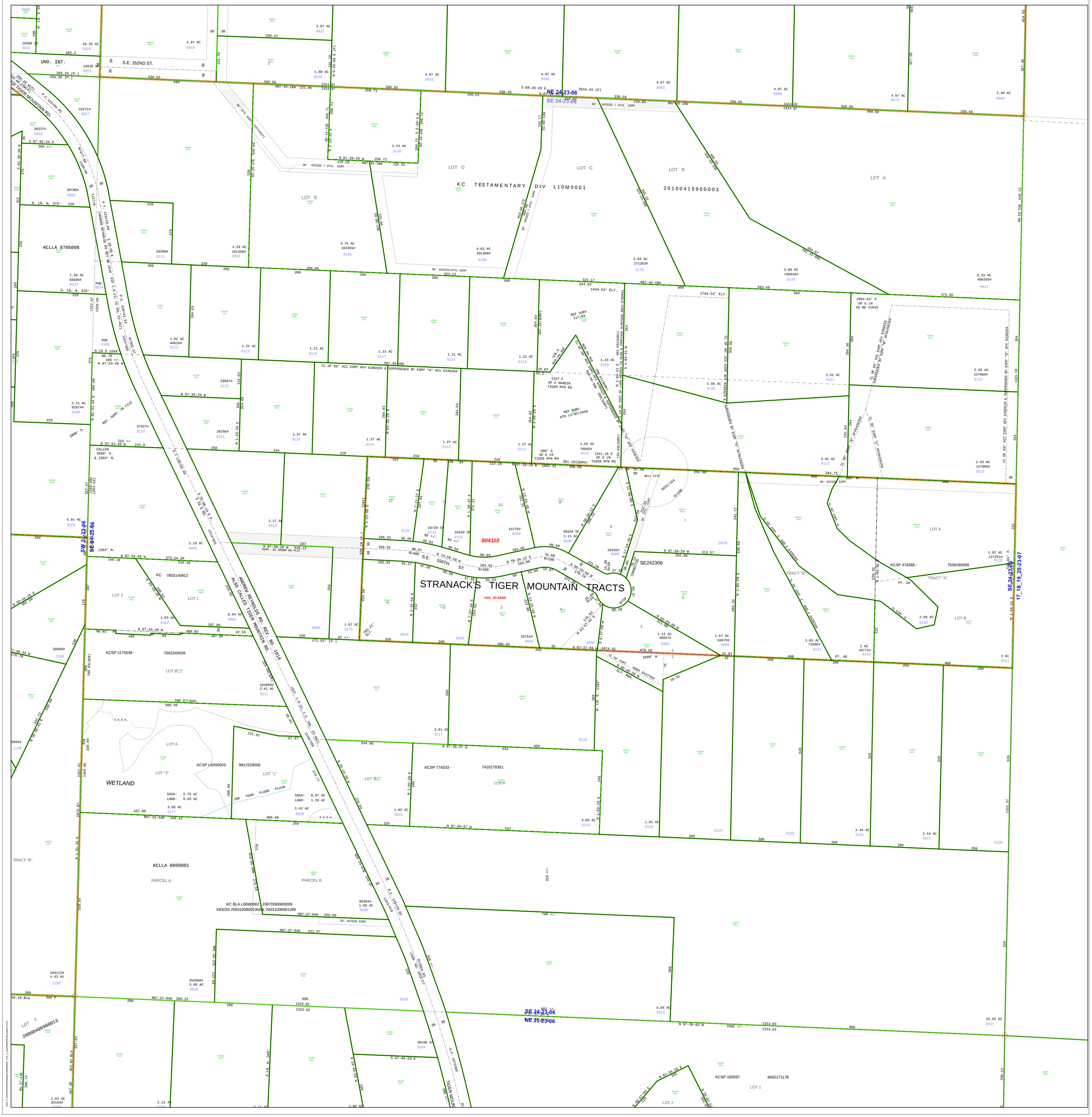
NE 24-23-06
SE 24-23-06
SW 24-23-06
SE 24-23-06
17_18_19_20-23-07
S.E. 152ND ST.
UND. INT.
TIGER MOUNTAIN RD.
S.E. 156TH ST.
STRANACK'S TIGER MOUNTAIN TRACTS
VOL. 87-65/66
KC TESTAMENTARY DIV L10M0001
20100415900003
LOT A
LOT B
LOT C
LOT D
LOT E
LOT 1
LOT 2
LOT "1"
LOT "2"
LOT A
LOT B
LOT Y
TRACT "A"
TRACT "B"
PARCEL A
PARCEL B
WETLAND
AKREN REYNOLDS RD. REV. NO. 1816
ALSO CALLED TIGER MOUNTAIN RD.
KCLLA 8705008
KCLLA 8809001
KCSP 1175039 - 7602240636
KCSP L93S0025 9812229906
KCSP 774033 - 7410170351
KCSP 183097 8402171178
KC 7803140812
KC BLA L06M0082 20070509900009
DEEDS 20031008001368 & 20031008001369
KCSP 374066 - 7509190599
SE242306
804110
CL OF 60' ACC ESMT AF# 6286629 & SUPERSEDED BY ESMT "A" AF# 6436269
CL OF 60' ACC ESMT AF# 6286629 & SUPERSEDED BY ESMT "B" AF# 6436269
CL OF 60' ESMT "C" AF# 6436269
30' ACCESS / UTIL ESMT
40' ACCESS / UTIL ESMT
20' ACCESS ESMT
30' ACCESS ESMT.
WELL SITE
REF. SURV. IN FILE
REF SURV 117/69
REF SURV DTD 11/02/2016
100 YEAR FLOOD PLAIN
S.A.S.A.
CORRECTED
(EST. 1.9.22 C.C. VOL. 22/49)
P.C. 121+81.91
P.T. 125+18.09
P.C. 145+19.02
P.T. 147+80.40
S 87-45-34 E 200 +/-
S 87-38-36 W 175
S. LN. N. 375'
S. LN. N. 625'
N 87-33-49 W 375.54 SP
N 87-33-49 W 140.19
N 87-33-49 W 410.12
N 87-39-29 W 1862.31
N 87-37-04 W 1874.41
N 87-36-03 W 1605 +/-
N 87-45-18W 1324.97
N 87-45-18W 1324.92
N 87-39-29 W 313.57
N 87-39-29 W 292.86
N 87-39-29 W 258.71
N 87-39-29 W 119.28
N 87-37-04W 521.07
N 87-37-04W 380.23
N 87-37-04W 356.68
S 87-49-20 E
S 88-20-29 E
N 87-33-49 W 215.9
N 87-33-49 W 105 +/-
N 87-33-49 W 80.78
N 87-33-49 W 233 +/-
N 87-33-49 W 84
N 87-33-44W 469.41
N 87-33-49 W 88.03
N 87-33-49 W 207.09
N 87-33-49 W 480.02
N 87-33-49 W 22.55
N 87-33-49 W 197.90
N 87-33-49 W 100
N 87-33-49 W 140.00
N 87-33-49 W 1.03 AC
N 87-33-49 W 0.94 AC
N 87-33-49 W 1.30 AC
N 87-33-49 W 1.02 AC
N 87-33-49 W 1.21 AC
N 87-33-49 W 1.21 AC
N 87-33-49 W 1.21 AC
N 87-33-49 W 1.21 AC
N 87-33-49 W 1.21 AC
N 87-33-49 W 1.27 AC
N 87-33-49 W 1.27 AC
N 87-33-49 W 1.27 AC
N 87-33-49 W 1.27 AC
N 87-33-49 W 1.62 AC
N 87-33-49 W 1.43 AC
N 87-33-49 W 2.11 AC
N 87-33-49 W 1.17 AC
N 87-33-49 W 2.16 AC
N 87-33-49 W 1.24 AC
N 87-33-49 W 1.97 AC
N 87-33-49 W 1.00 AC
N 87-33-49 W 3.97 AC
N 87-33-49 W 4.97 AC
N 87-33-49 W 4.97 AC
N 87-33-49 W 4.97 AC
N 87-33-49 W 4.97 AC
N 87-33-49 W 4.97 AC
N 87-33-49 W 2.48 AC
N 87-33-49 W 1.91 AC
N 87-33-49 W 2.11 AC
N 87-33-49 W 2.81 AC
N 87-33-49 W 1.86 AC
N 87-33-49 W 1.92 AC
N 87-33-49 W 3.00 AC
N 87-33-49 W 1.02 AC
N 87-33-49 W 1.42 AC
N 87-33-49 W 3.58 AC
N 87-33-49 W 2.41 AC
N 87-33-49 W 1.03 AC
N 87-33-49 W 1.30 AC
N 87-33-49 W 2.11 AC
N 87-33-49 W 1.21 AC
N 87-33-49 W 1.21 AC
N 87-33-49 W 1.21 AC
N 87-33-49 W 1.21 AC
N 87-33-49 W 1.21 AC
N 87-33-49 W 1.27 AC
N 87-33-49 W 1.27 AC
N 87-33-49 W 1.27 AC
N 87-33-49 W 1.27 AC
N 87-33-49 W 1.62 AC
N 87-33-49 W 1.43 AC
N 87-33-49 W 2.05 AC
N 87-33-49 W 2.52 AC
N 87-33-49 W 3.32