SE 34-26-04

King County
Dept of Assessments

Line types		Parcel symbols
Control	Lot	Parcel
RightOfWay	Easement	Platted Major Number
Plat	Survey	City
ShortPlat	GovernmentLot	
OriginalShortPlat	Hydro	
Parcel	DonationLandClaim	
	Proposed	

The information included on this map has been compiled by King County staff from a variety of sources and is subject to change without notice. King County makes no representations or warranties, express or implied, as to accuracy, completeness, timeliness, or rights to the use of such information. King County shall not be liable for any general, special, indirect, incidental, or consequential damages including, but not limited to, lost revenues or lost profits resulting from the use or misuse of the information contained on this map. Any sale of this map or information on this map is prohibited except by written permission of King County. This map is for assessment purposes only. It is provided to assist in locating your property and is not guaranteed to show accurate measurements or to reflect salability or buildability of tax parcels. Do not use for survey purposes.

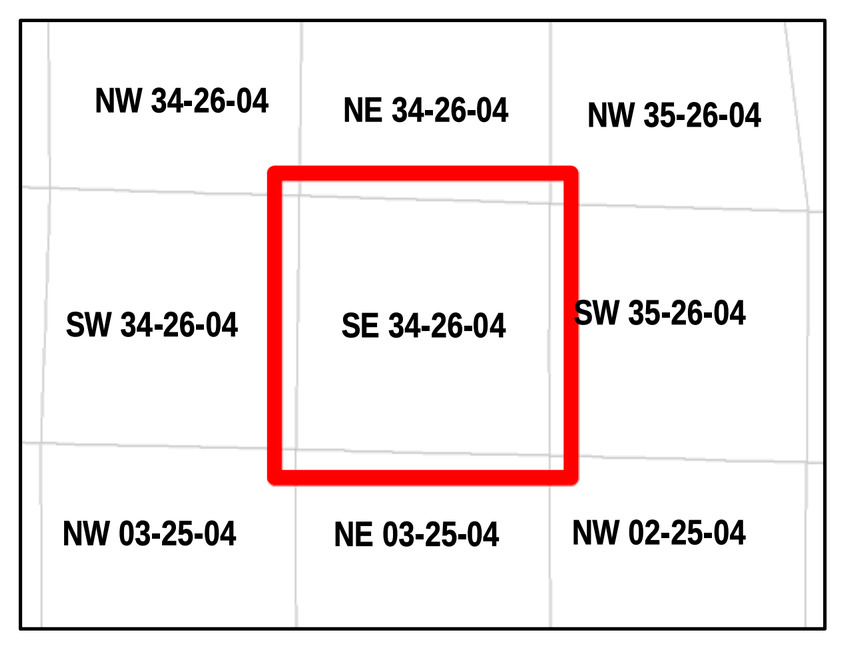

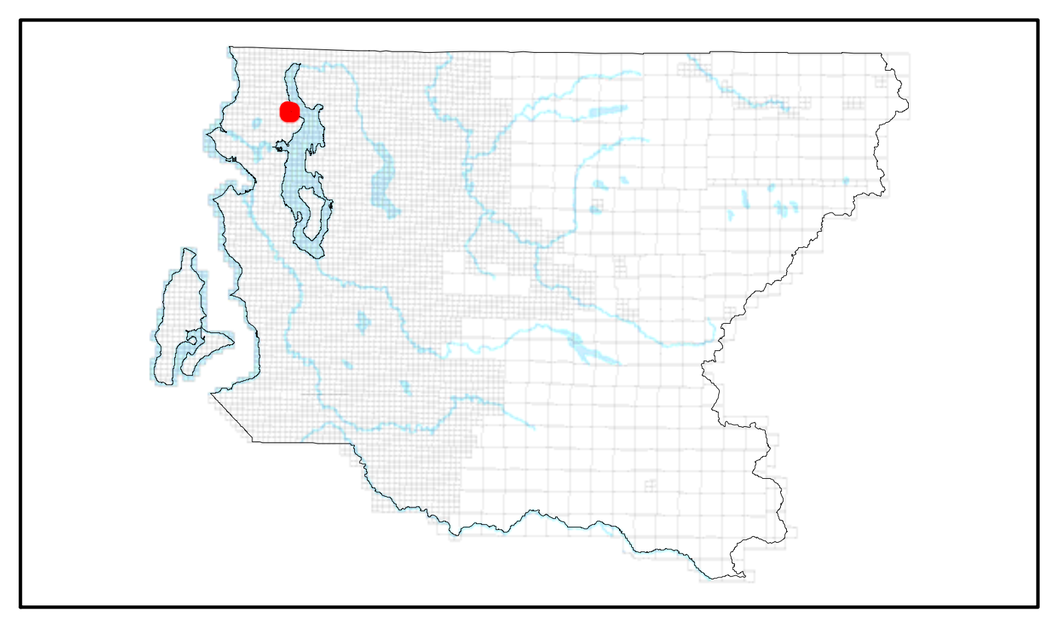

N

1 inch = 100 feet

Date: 9/5/2024

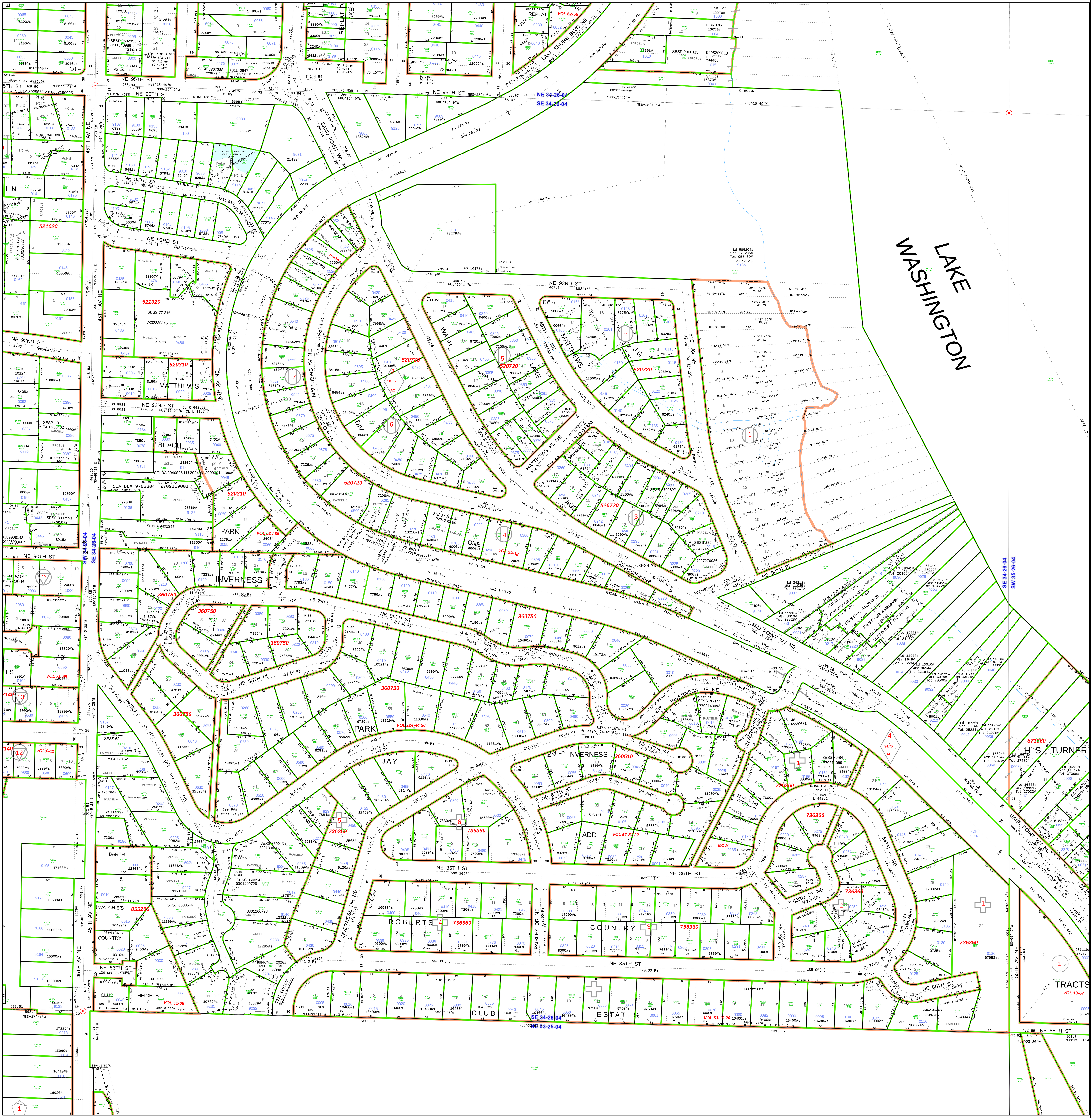

Path: C:\Users\mosic\Desktop\CMQSMAP_v10_1_newFApril2019Locator2.mxd