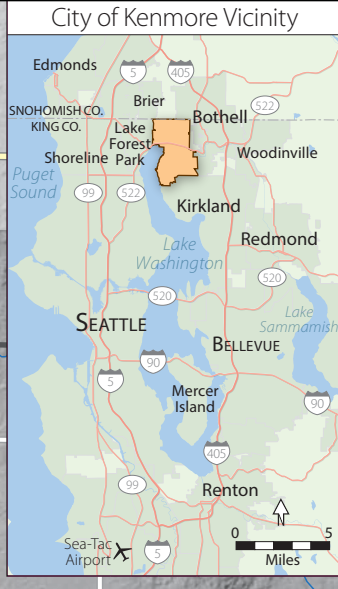





















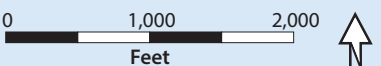


# City of Kenmore



- Facilities and Points of Interest**
-  air harbor
  -  marina
  -  boat fueling
  -  boat launch
  -  day-use boat moorage
  -  non-motorized watercraft hand-launch site
  -  waterfront activities center
  -  play area
  -  skate court
  -  golf club (private)
  -  city hall / police department
  -  fire station
  -  library
  -  post office
  -  public school
  -  university
  -  other public facility or agency
  -  other point of interest
  -  park & ride
- Trails/Walkways**
-  regional trail
  -  local trail or walkway



Map produced by the City of Kenmore. Design and cartography by the King County GIS Center. ©2015 City of Kenmore.