






Map Legend *(map on reverse)*


Trailheads

 hiking, horseback riding, mountain biking



Trails

 maintained
 forest maintenance road
 regional
 0.24 approximate distance in miles between trail junctions







Facilities

 parking area

Publicly owned land

 King County park land
 other parks

Other basemap features

 unincorporated King County
 wetland
 local street
 gate
 power line
 elevation contour (interval = 50 ft.)

June 2021

Map created by the King County Parks and Recreation Division and the King County GIS Center: www.kingcounty.gov/gis.

Printed on recycled paper. 

©2018, 2021 King County, Washington.

The information included on this map has been compiled by King County staff from a variety of sources and is subject to change without notice. King County makes no representations or warranties, express or implied, as to accuracy, completeness, timeliness, or rights to the use of such information. This document is not intended for use as a survey product. King County shall not be liable for any general, special, indirect, incidental, or consequential damages including, but not limited to, lost revenues or lost profits resulting from the use or misuse of the information contained on this map. Any sale of this map or information on this map is prohibited except by written permission of King County.

Black Diamond Open Space

Area

1160 acres (total)

Total trail length

Approximately 17 miles

Trail uses

Backcountry trail use is the primary recreational activity and includes hiking, horseback riding and mountain biking. These trails are open to all non-motorized uses except for the trails identified as hiking/biking only.

Access

The main access point for Black Diamond Open Space is a gravel parking lot on the **east side of SR 169** South of Maple Valley. The parking lot can accommodate cars, trucks and horse trailers.

There is an additional, smaller gravel parking lot on the **west side of SR 169** in the same location. The western parking lot can accommodate cars.

King County's Parks and Recreation Division manages 30,000 acres of parks and natural lands, and provides over 300 miles of trails with year-round accessibility for hiking, mountain biking, trail running and horseback riding. Each trail offers a unique opportunity to walk, run or ride through the quiet beauty of our region's rich natural heritage.

These public recreational assets and protected natural areas enhance our region's quality of life and preserve this public lands legacy for future generations of King County residents.

This information is available in alternative formats upon request. Please call 206-477-4527 or 1-800-325-6165. Washington Relay Service: 1-800-833-6388.

For information about King County Parks, please call 206-477-4527.

Visit King County Parks on the Internet at www.kingcounty.gov/parks.



BLACK DIAMOND OPEN SPACE

Black Diamond Open Space is a 1,160-acre park located between the cities of Maple Valley and Black Diamond in King County. It is a multi-use King County park managed as three geographic units: north, southwest, and southeast. This map brochure covers the north unit, the largest and most publicly used portion of Black Diamond Open Space. The park is forested, with several high-quality bogs and wetlands that provide good habitat for wildlife. The park also has an extensive trail system that has nearly 25 miles of multi-use trails.



Want the map on your phone? Text **KING BDOS** to 468311
*Message & Data Rates May Apply

