



## Map Legend *(map on reverse)*


### Trailheads

 hiking, horseback riding, mountain biking


### Trails

 maintained

 other

 0.24 approximate distance in miles between trail junctions

### Facilities


 parking area

### Publicly owned land


 Cedar Creek Park


### Other basemap features


 incorporated city

 unincorporated King County

 wetland

 arterial street

 local street

 elevation contour (interval = 50 ft.)

June 2021

Map created by the King County Parks and Recreation Division and the King County GIS Center: [www.kingcounty.gov/gis](http://www.kingcounty.gov/gis).

Printed on recycled paper. 

©2018, 2021 King County, Washington.

The information included on this map has been compiled by King County staff from a variety of sources and is subject to change without notice. King County makes no representations or warranties, express or implied, as to accuracy, completeness, timeliness, or rights to the use of such information. This document is not intended for use as a survey product. King County shall not be liable for any general, special, indirect, incidental, or consequential damages including, but not limited to, lost revenues or lost profits resulting from the use or misuse of the information contained on this map. Any sale of this map or information on this map is prohibited except by written permission of King County.

# Cedar Creek Park

Cedar Creek Park's mature forest makes this site ideal habitat for deer, coyote and black bear while the wetlands on site provide habitat for eagles and osprey.

### Area

120 acres

### Trail length

2.6 miles

### Trail uses

Hiking, horseback riding, mountain biking, nature walks, photography.

### Access

From Highway 169 south, take Witte Rd SE southward, turning right onto SE 254th Pl into the Cedar Downs neighborhood. Turn right onto 215th Pl SE, continuing onto SE 252nd Pl, then turn right onto SE 253rd St. Park on the wide shoulder.

Cedar Creek Park is served by Metro bus route 168 along SE 272nd St.

*King County's Parks and Recreation Division manages 30,000 acres of parks and natural lands, and provides over 300 miles of trails with year-round accessibility for hiking, mountain biking, trail running and horseback riding. Each trail offers a unique opportunity to walk, run or ride through the quiet beauty of our region's rich natural heritage.*

*These public recreational assets and protected natural areas enhance our region's quality of life and preserve this public lands legacy for future generations of King County residents.*

This information is available in alternative formats upon request. Please call 206-477-4527 or 1-800-325-6165. Washington Relay Service: 1-800-833-6388.

For information about King County Parks, please call 206-477-4527.

Visit King County Parks on the Internet at [www.kingcounty.gov/parks](http://www.kingcounty.gov/parks).

 King County | **PARKS**



# CEDAR CREEK

Located between the city limits of Covington and Maple Valley, this unique 120 acre park comprised of almost 100 year old trees is a forested oasis surrounded by development. Owned for decades by Washington's Department of Natural Resources, and transferred to King County in 2001, this forest has been preserved from logging or development since the 1930's. Well-loved and used by the community, this site has miles of trails to explore.



Want the map on your phone? Text KING CEDAR to 468311  
\*Message & Data Rates May Apply

